

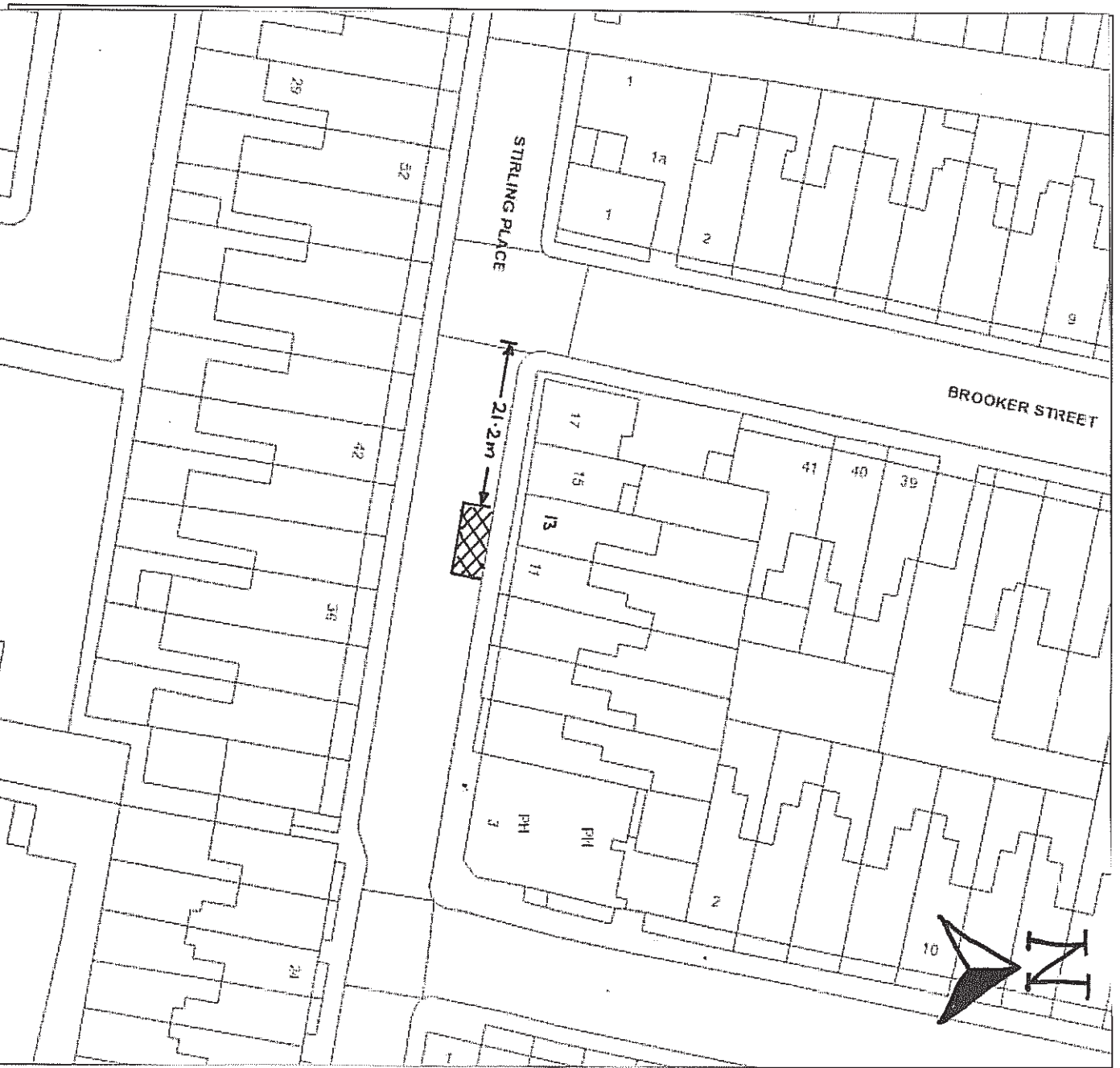
## PLAN SHOWING PROPOSED CHANGES TO PARKING RESTRICTION

### 24/25 PRINCE'S TERRACE, BRIGHTON

**KEY:-**  PROPOSED REMOVAL OF DISABLED PARKING BAY

REASON:- TO REMOVE DISABLED PARKING BAY AS NO LONGER REQUIRED BY RESIDENTS IN THE VICINITY

SCALE : NOT TO SCALE REFER ONLY TO MEASUREMENTS



## PLAN SHOWING PROPOSED CHANGES TO PARKING RESTRICTION

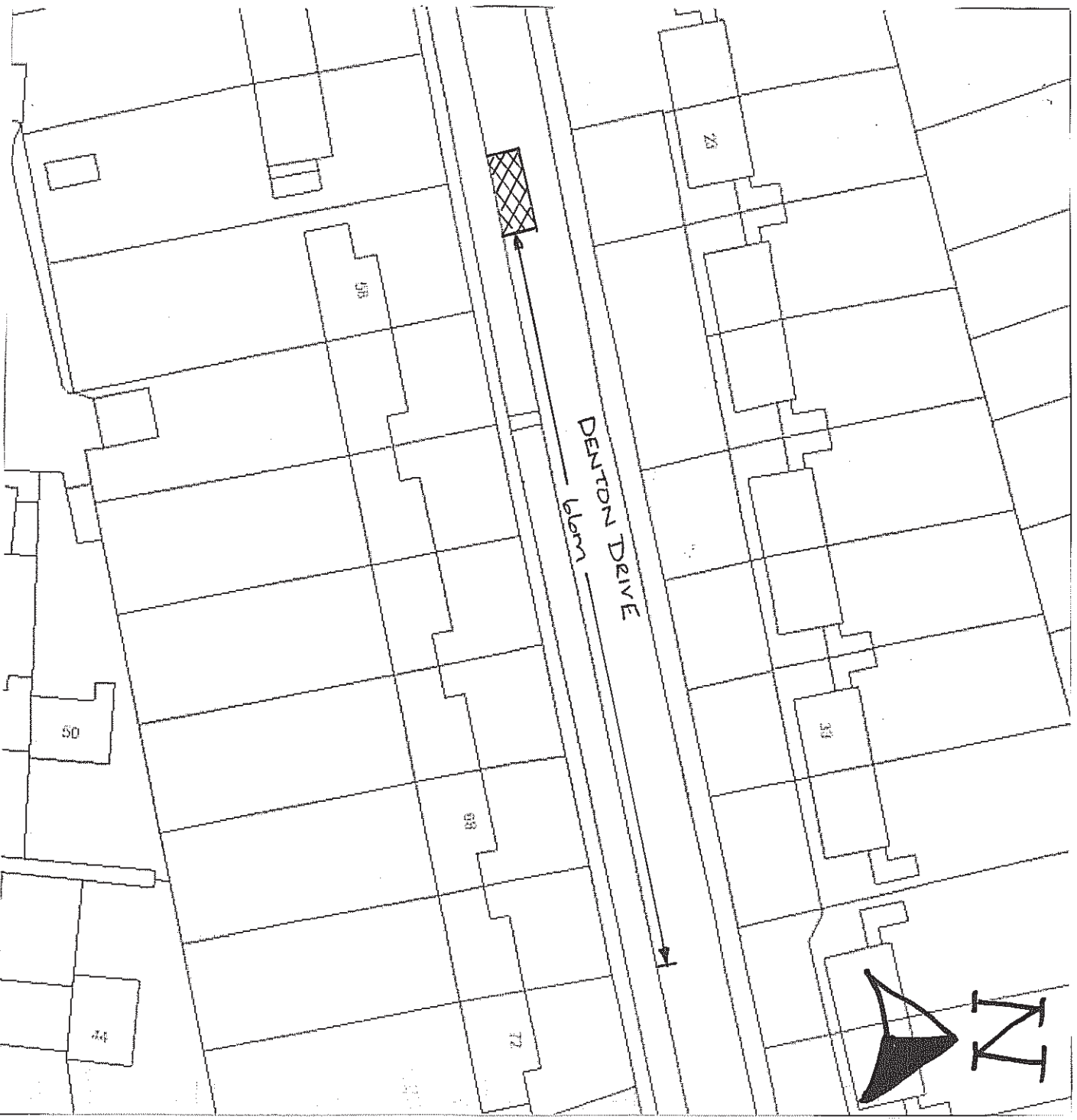
### 11/13 STIRLING PLACE, HOVE

**KEY:-**  PROPOSED REMOVAL OF DISABLED PARKING BAY

**REASON:-** TO REMOVE DISABLED PARKING BAY AS NO LONGER REQUIRED BY RESIDENTS IN THE VICINITY

**SCALE :** NOT TO SCALE REFER ONLY TO MEASUREMENTS

Reproduction from the Ordnance Survey mapping with the Permission of the Controller of H.M. Stationery Office. © Crown Copyright. Unauthorised reproduction infringes Crown copyright and may lead to prosecution or Civil Proceedings. Brighton & Hove Council. Licence : LA090681, 2003.



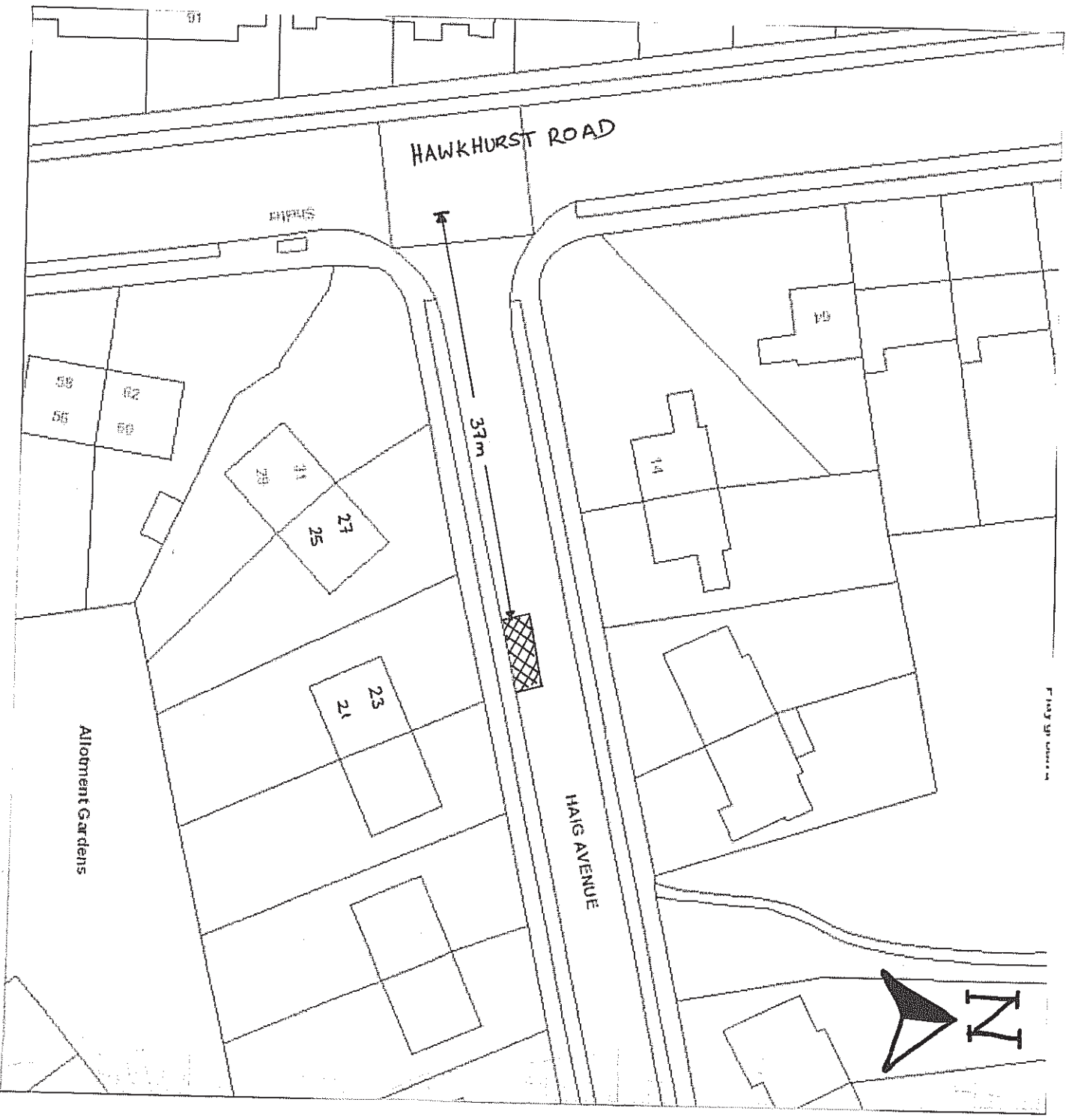
**PLAN SHOWING PROPOSED CHANGES TO PARKING RESTRICTION  
(OPPOSITE) 23 DENTON DRIVE, BRIGHTON**

**KEY:-**  PROPOSED REMOVAL OF DISABLED PARKING BAY

REASON:- TO REMOVE DISABLED PARKING BAY AS NO LONGER REQUIRED BY RESIDENTS IN THE VICINITY


**SCALE : NOT TO SCALE REFER ONLY TO MEASUREMENTS**

reproduction from the Ordnance Survey mapping with the Permission of the Controller of H.M. Stationery Office. © Crown Copyright. Unauthorised reproduction infringes Crown copyright and may lead to prosecution or Civil Proceedings. Brighton & Hove Council. Licence : LA090681, 2003.



## PLAN SHOWING PROPOSED CHANGES TO PARKING RESTRICTION

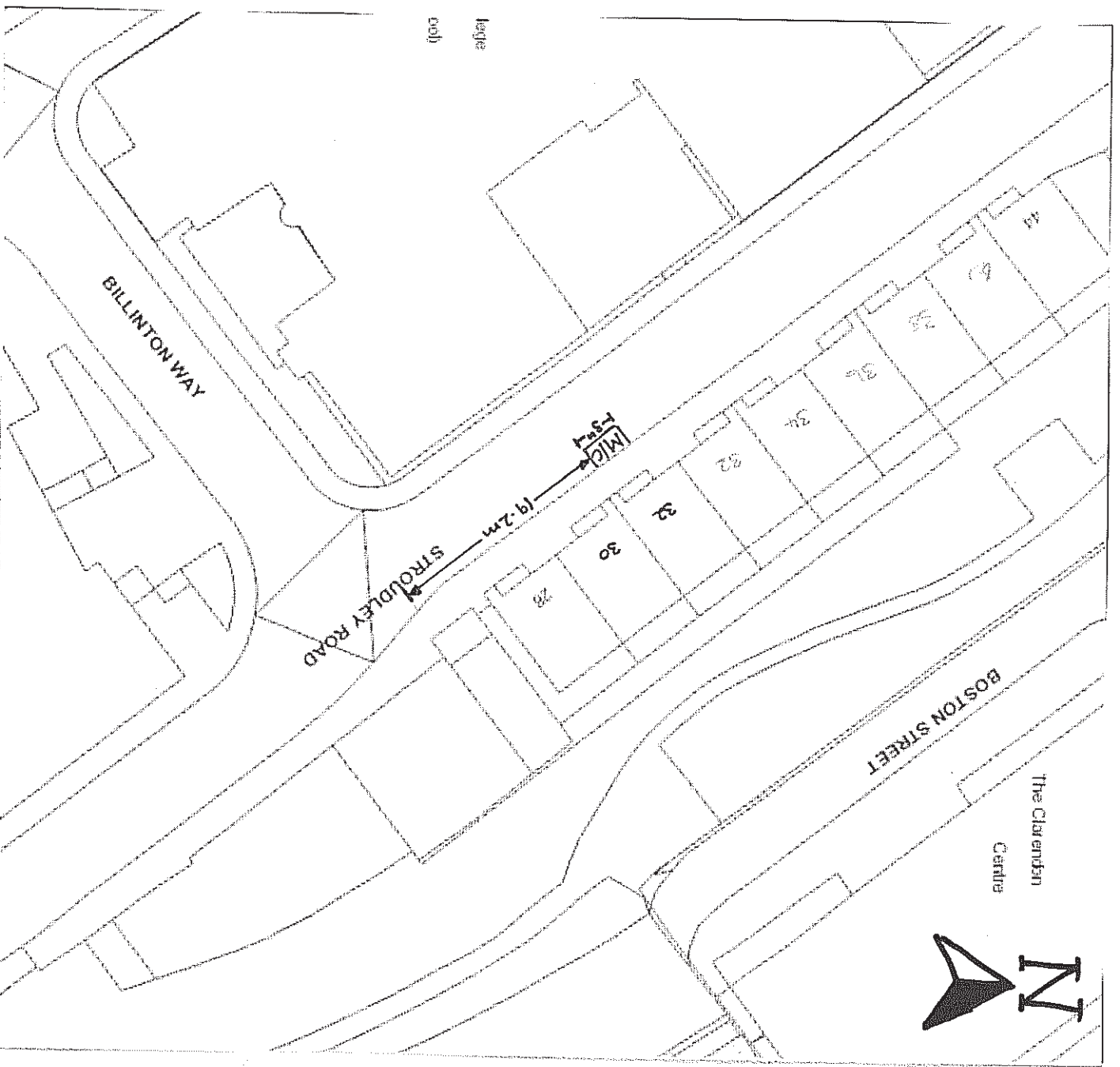
### 23 HAIG AVENUE, BRIGHTON

**KEY:-**  PROPOSED REMOVAL OF DISABLED PARKING BAY

**REASON:-** TO REMOVE DISABLED PARKING BAY AS NO LONGER REQUIRED BY RESIDENTS IN THE VICINITY

**SCALE : NOT TO SCALE REFER ONLY TO MEASUREMENTS**

reproduction from the Ordnance Survey mapping with the Permission of the Controller of H.M. Stationery Office. © Crown Copyright. Unauthorised reproduction infringes Crown copyright and may lead to prosecution or Civil proceedings. Brighton & Hove Council. Licence : LA090681, 2003.



## PLAN SHOWING PROPOSED CHANGES TO PARKING RESTRICTION

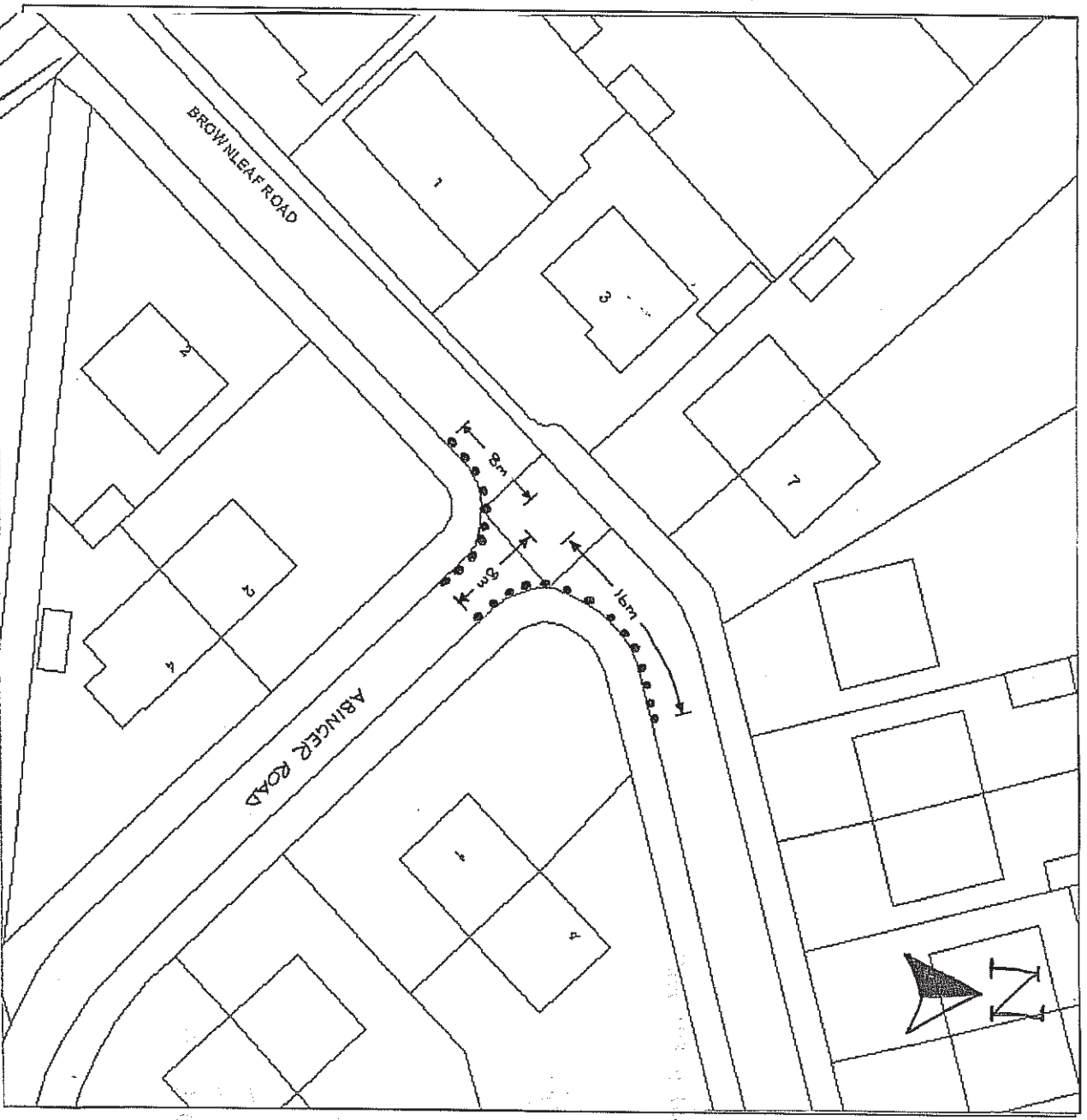
### STROUDLEY ROAD, BRIGHTON

**KEY:-** M/C PROPOSED MOTORCYCLE BAY

**REASON:-** TO PROVIDE MOTORCYCLE PARKING FOR RESIDENTS AND VISITORS IN THE VICINITY

**SCALE :** NOT TO SCALE REFER ONLY TO MEASUREMENTS

Reproduction from the Ordnance Survey mapping with the Permission of the Controller of H.M. Stationery Office. © Crown Copyright. Unauthorised reproduction infringes Crown copyright and may lead to prosecution or Civil Proceedings. Brighton & Hove Council. Licence : LA09068L, 2003.



### PLAN SHOWING PROPOSED CHANGES TO PARKING RESTRICTION

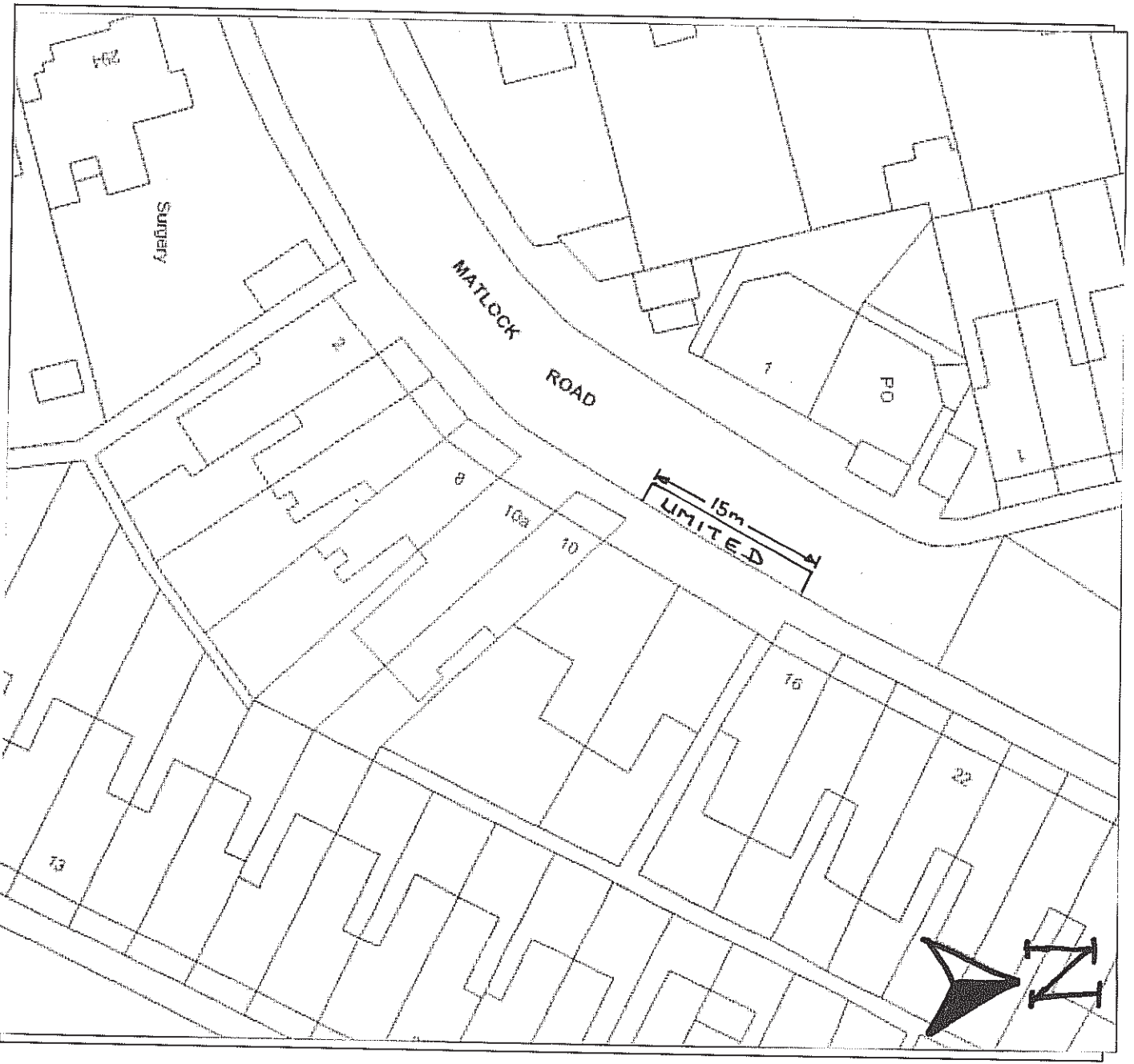
#### BROWNLEAF ROAD/ABINGER ROAD, BRIGHTON

**KEY:-** ..... PROPOSED DOUBLE YELLOW LINES

**REASON:-** TO IMPROVE SAFETY FOR BOTH PEDESTRIANS AND VEHICLES IT HELPS TO PREVENT OBSTRUCTION TO ALL VEHICLES BUT INPARTICULAR LARGER VEHICLES SUCH AS THE CITY CLEAN VEHICLES

**SCALE :** NOT TO SCALE REFER ONLY TO MEASUREMENTS

Please see formal notice, to see what other roads have restrictions proposed, where to view the plans and traffic order and how to object or support this proposal



## PLAN SHOWING PROPOSED CHANGES TO PARKING RESTRICTION


### MATLOCK ROAD, BRIGHTON

**KEY:-** LIMITED PROPOSED LIMITED WAITING 2 HOURS (NO RETURN WITHIN 1 HOUR)  
MONDAY TO SUNDAY 8AM TO 8PM

REASON:- TO PROVIDE PARKING FOR NEARBY FACILITIES

SCALE : **NOT TO SCALE REFER ONLY TO MEASUREMENTS**

Reproduction from the Ordnance Survey mapping with the Permission of the Controller of H.M. Stationery Office. © Crown Copyright. Unauthorised reproduction infringes Crown copyright and may lead to prosecution or Civil Proceedings. Brighton & Hove Council. Licence : LA09068L, 2003.



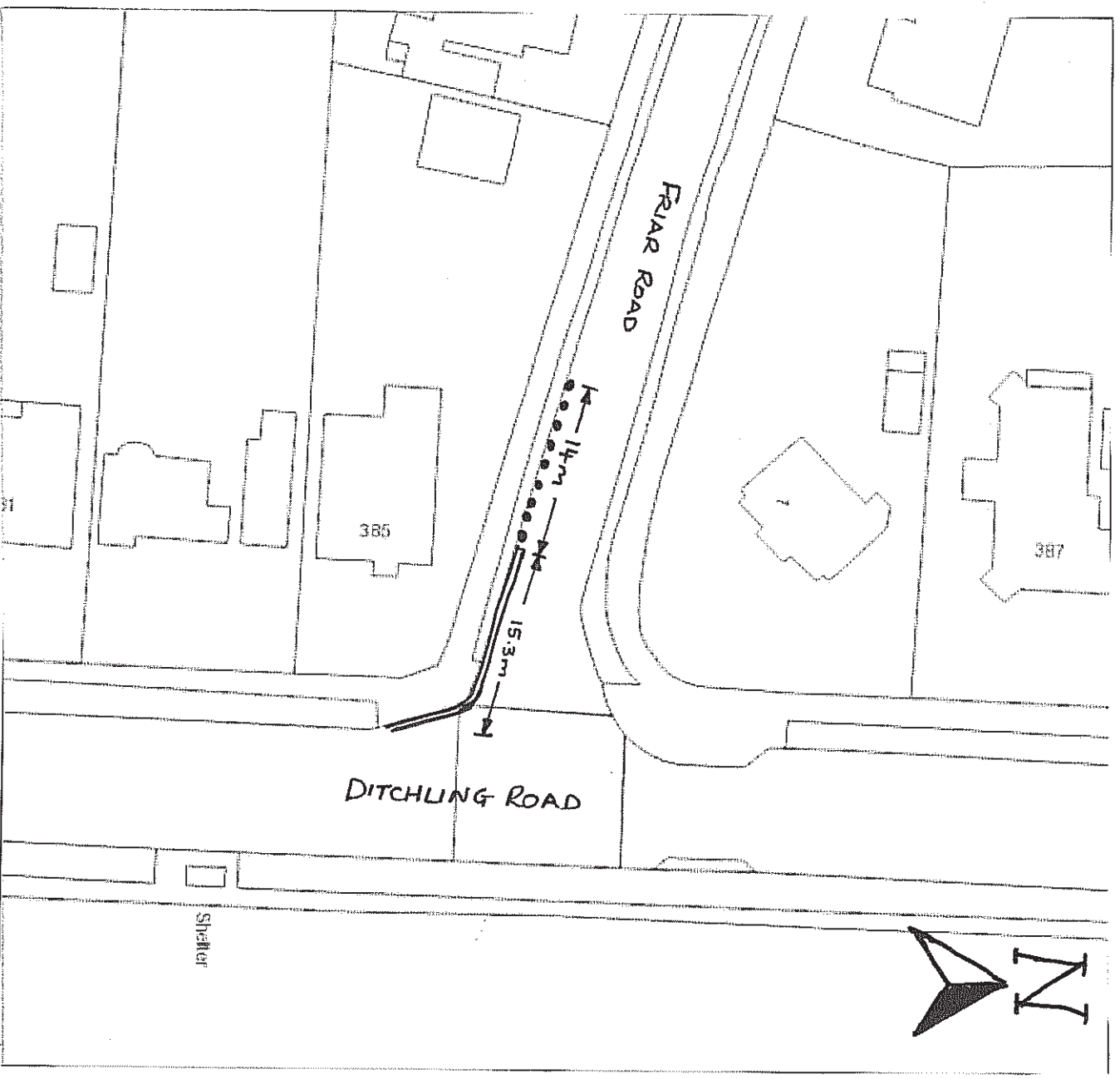
# PLAN SHOWING PROPOSED CHANGES TO PARKING RESTRICTION VICTORIA ROAD, PORTSLADE

- KEY:-**
- PROPOSED PARKING BAYS
  - PROPOSED SINGLE YELLOW LINE MON - SAT 8AM - 6PM
  - PROPOSED DOUBLE YELLOW LINES
  - EXISTING DOUBLE YELLOW LINES

REASON:- TO PROVIDE EXTRA PARKING FOR RESIDENTS AND VISITORS IN THE VICINITY

SCALE : NOT TO SCALE REFER TO MEASURE MENTS ONLY

Reproduction from the Ordnance Survey mapping with the Permission of the  
Controller of H.M. Stationery Office. © Crown Copyright. Unauthorised  
reproduction infringes Crown copyright and may lead to prosecution or civil  
proceedings. Brighton & Hove Council. Licence : LA09068L, 2003.



## PLAN SHOWING PROPOSED CHANGES TO PARKING RESTRICTION

### FRIAR ROAD, BRIGHTON

**KEY:-** ..... PROPOSED DOUBLE YELLOW LINES  
 === EXISTING DOUBLE YELLOW LINES

**REASON:-** TO PREVENT OBSTRUCTION TO ALL ROAD USERS

**SCALE:** NOT TO SCALE REFER ONLY TO MEASUREMENTS

Please see formal notice, to see what other roads have restrictions proposed, where to view the plans and traffic order and how to object or support this proposal



Brighton & Hove



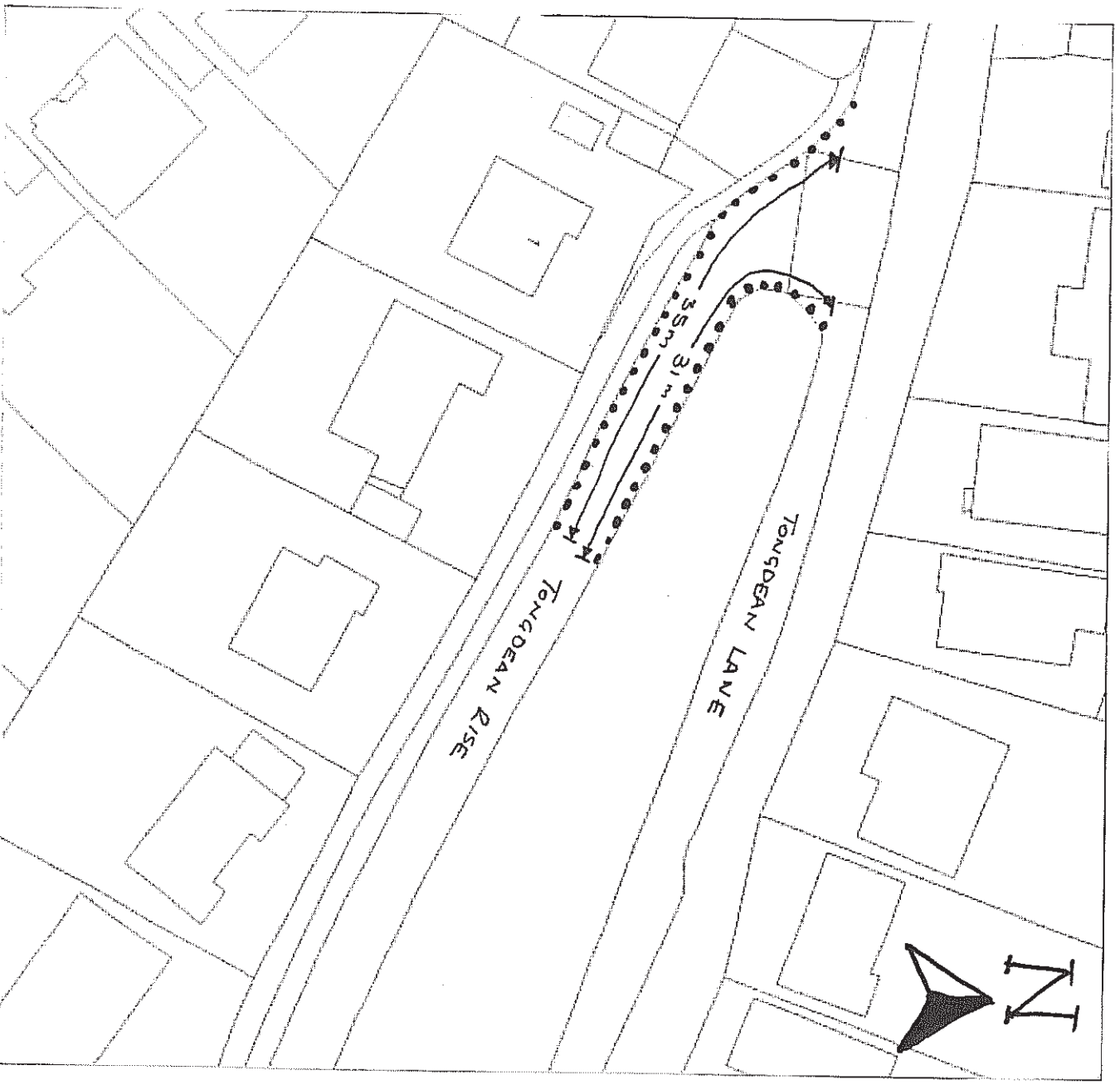
# PLAN SHOWING PROPOSED CHANGES TO PARKING RESTRICTION COLEMAN STREET, BRIGHTON

KEY:- **M/C** PROPOSED MOTORCYCLE BAY

REASON:- TO PROVIDE MOTORCYCLE PARKING FOR RESIDENTS AND VISITORS IN THE VICINITY

SCALE : **NOT TO SCALE REFER ONLY TO MEASUREMENTS**

Reproduction from the Ordnance Survey mapping with the Permission of the Controller of H.M. Stationary Office. © Crown Copyright. Unauthorised reproduction infringes Crown copyright and may lead to prosecution or Civil Proceedings. Brighton & Hove Council. Licence : LA09068L, 2003.



## PLAN SHOWING PROPOSED CHANGES TO PARKING RESTRICTION

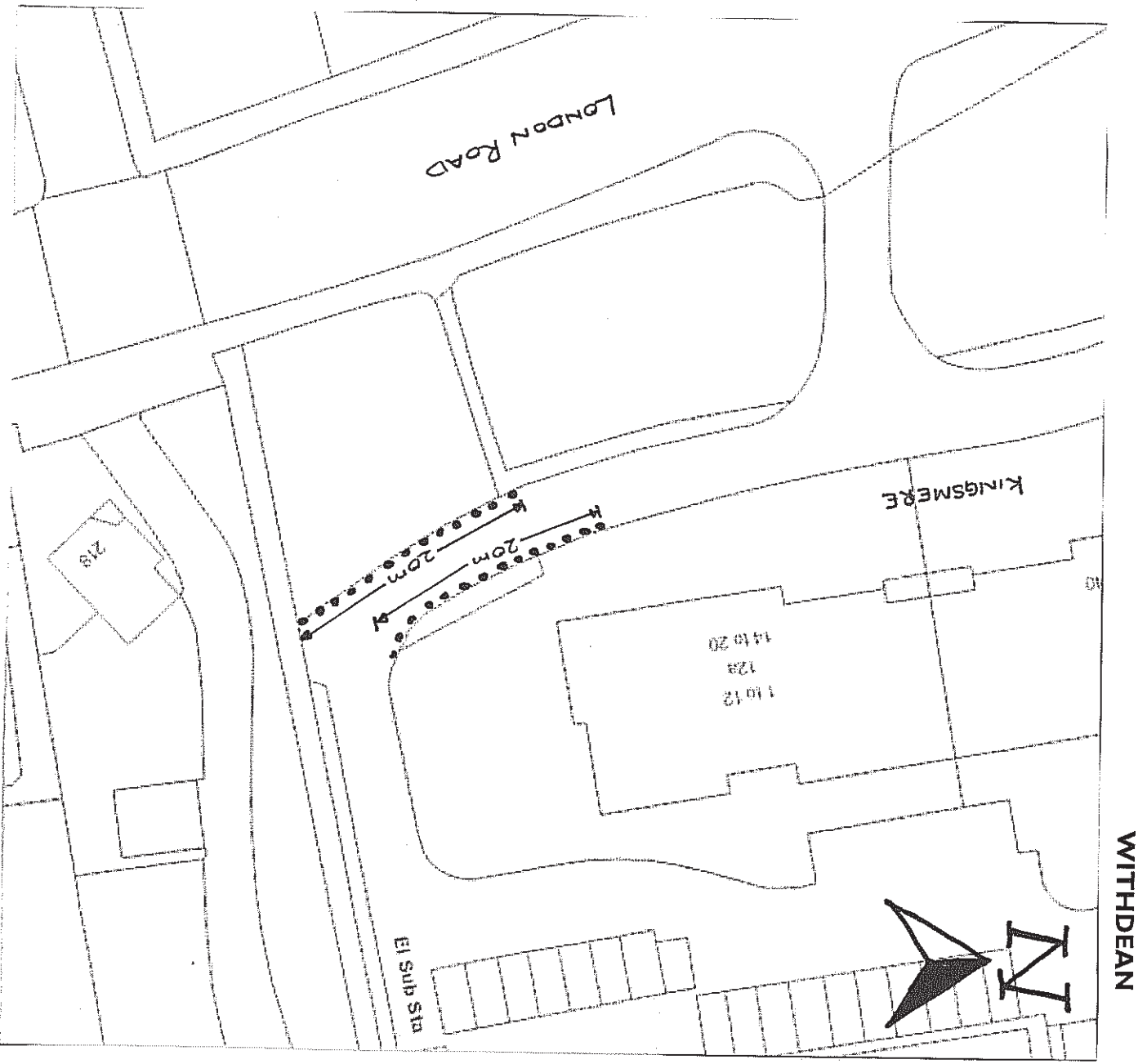
### TONGDEAN RISE, BRIGHTON

**KEY:- ..... PROPOSED DOUBLE YELLOW LINES**

**REASON:- TO PREVENT OBSTRUCTION TO ALL ROAD USERS**

**SCALE: NOT TO SCALE REFER ONLY TO MEASUREMENTS**

Please see formal notice, to see what other roads have restrictions proposed, where to view the plans and traffic order and how to object or support this proposal




**PLAN SHOWING PROPOSED CHANGES TO PARKING RESTRICTION  
ACCESS ROAD TO KINGSMERE FLATS, LONDON ROAD, BRIGHTON**

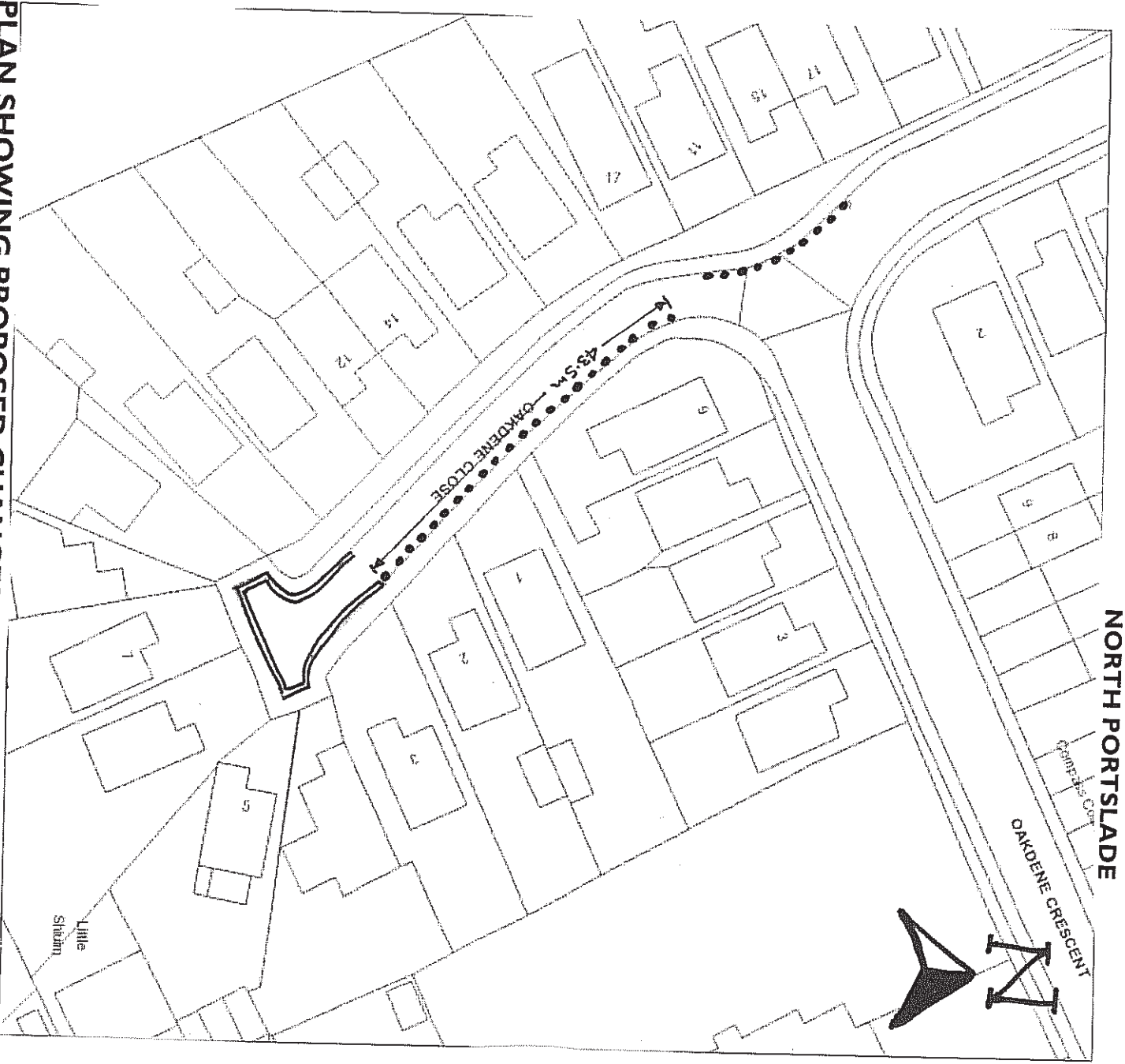
**KEY:- ..... PROPOSED DOUBLE YELLOW LINES**

**REASON:- TO PREVENT OBSTRUCTION TO ALL ROAD USERS**

**SCALE : NOT TO SCALE REFER ONLY TO MEASUREMENTS**

**Please see formal notice, to see what other roads have restrictions proposed, where to view the plans and traffic order and how to object or support this proposal**





**PLAN SHOWING PROPOSED CHANGES TO PARKING RESTRICTION**

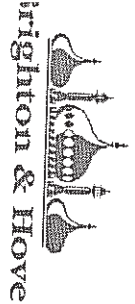
**OAKDENE CLOSE, PORTSLADE**

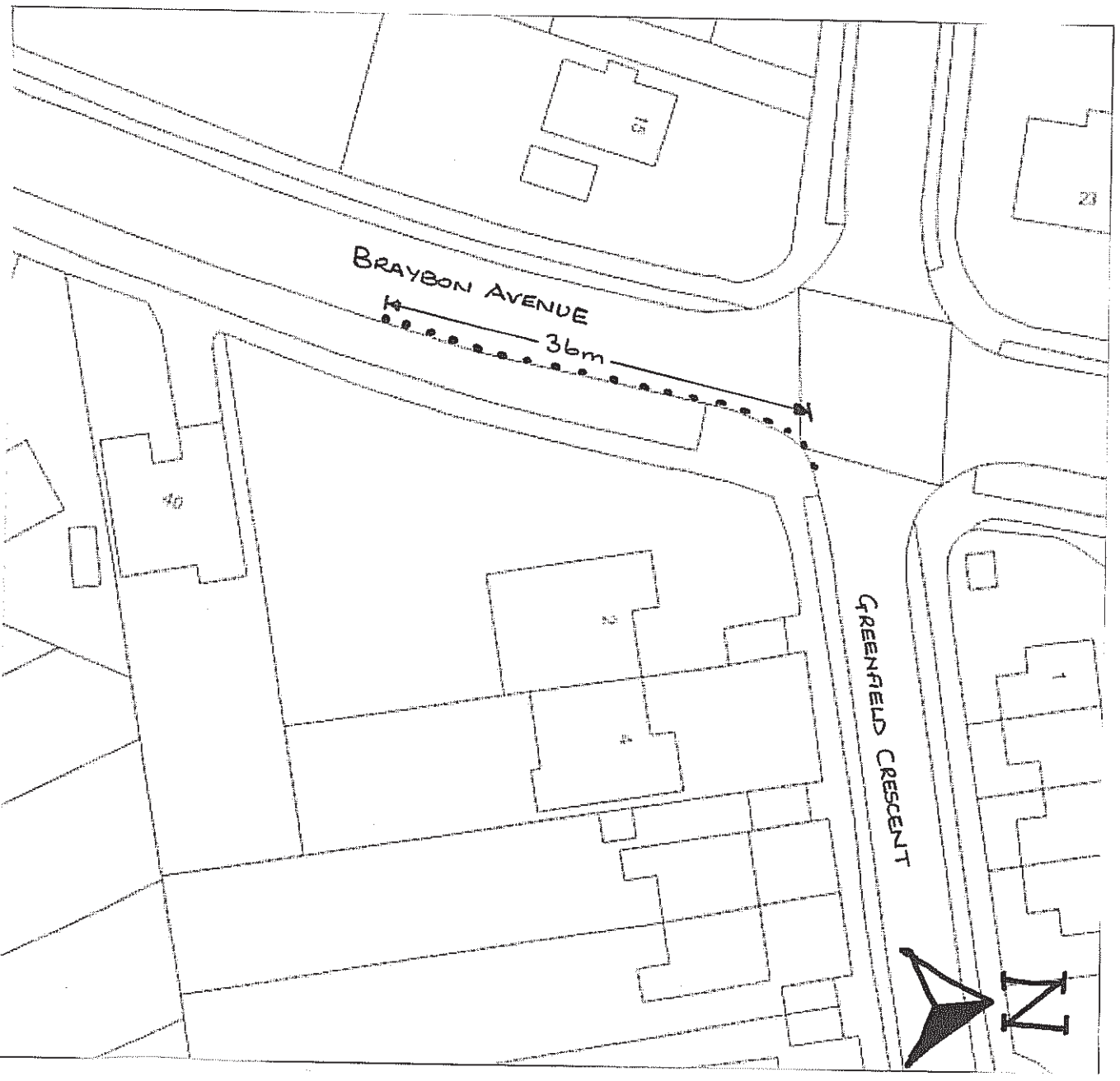
- KEY:-** ..... PROPOSED DOUBLE YELLOW LINES  
===== EXISTING DOUBLE YELLOW LINES

**REASON:-** TO PREVENT OBSTRUCTION TO ALL ROAD USERS

**SCALE :** NOT TO SCALE REFER ONLY TO MEASUREMENTS

Please see formal notice, to see what other roads have restrictions proposed, where to view the plans and traffic order and how to object or support this proposal





## PLAN SHOWING PROPOSED CHANGES TO PARKING RESTRICTION

### BRAYBON AVENUE, BRIGHTON

**KEY:-** ..... PROPOSED DOUBLE YELLOW LINES

**REASON:-** TO PREVENT OBSTRUCTION TO ALL ROAD USERS

**SCALE :** NOT TO SCALE REFER ONLY TO MEASUREMENTS

Please see formal notice, to see what other roads have restrictions proposed, where to view the plans and traffic order and how to object or support this proposal



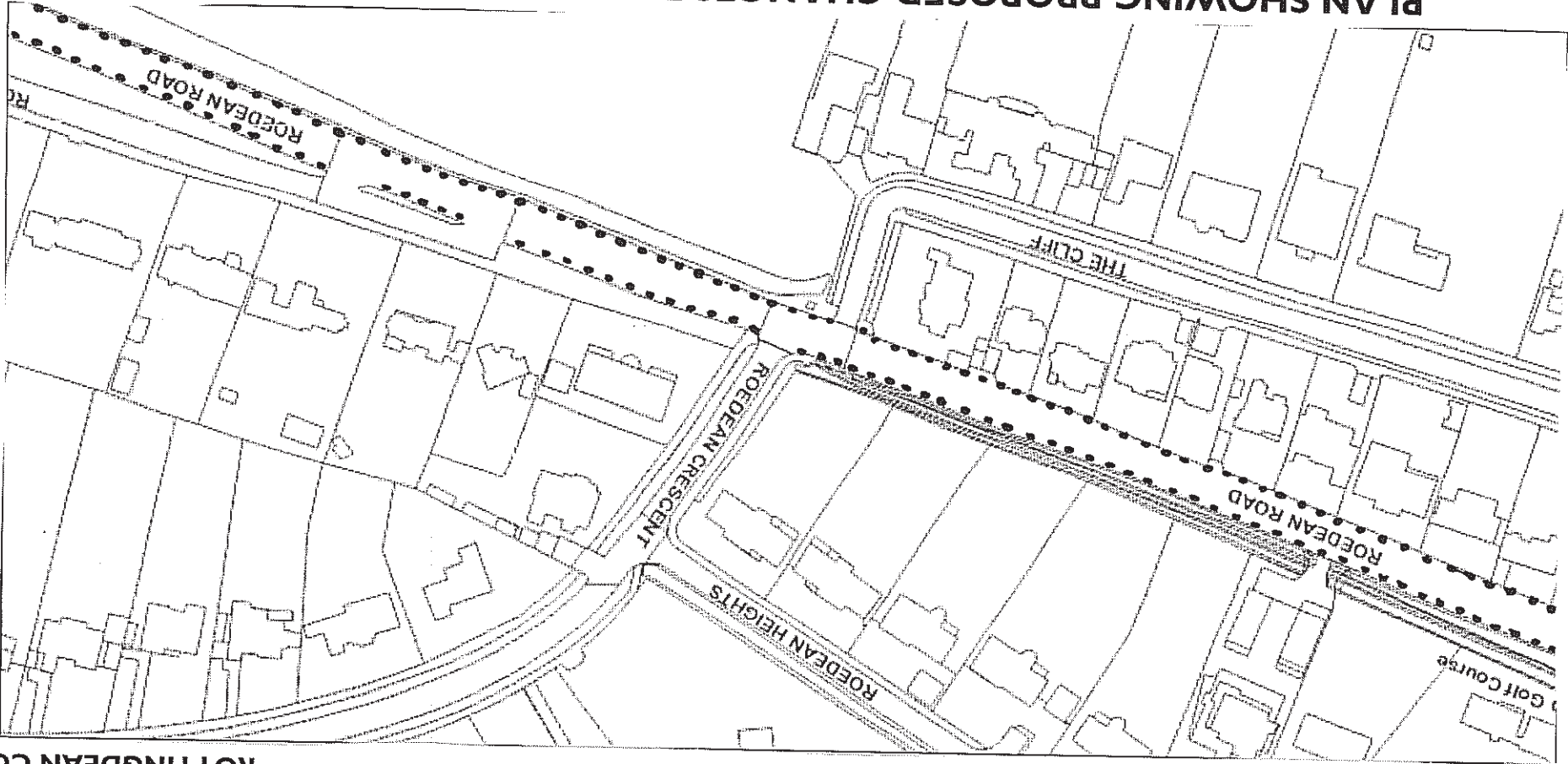
## PLAN SHOWING PROPOSED CHANGES TO PARKING RESTRICTION ROEDEAN ROAD, BRIGHTON

**KEY:-**  
===== EXISTING DOUBLE YELLOW LINES  
..... PROPOSED DOUBLE YELLOW LINES

★ (THERE ARE 3 OTHER PLANS ATTACHED SHOWING PROPOSED DOUBLE YELLOW LINES IN OTHER SECTIONS OF ROEDEAN ROAD)

**REASON:- TO PREVENT OBSTRUCTION TO ALL ROAD USERS**  
**SCALE : NOT TO SCALE**

reproduction from the Ordnance Survey mapping with the Permission of the  
controller of H.M. Stationery Office. © Crown Copyright. Unauthorised  
reproduction infringes Crown copyright and may lead to prosecution or civil  
proceedings. Brighton & Hove Council. Licence : LA09068L, 2003.



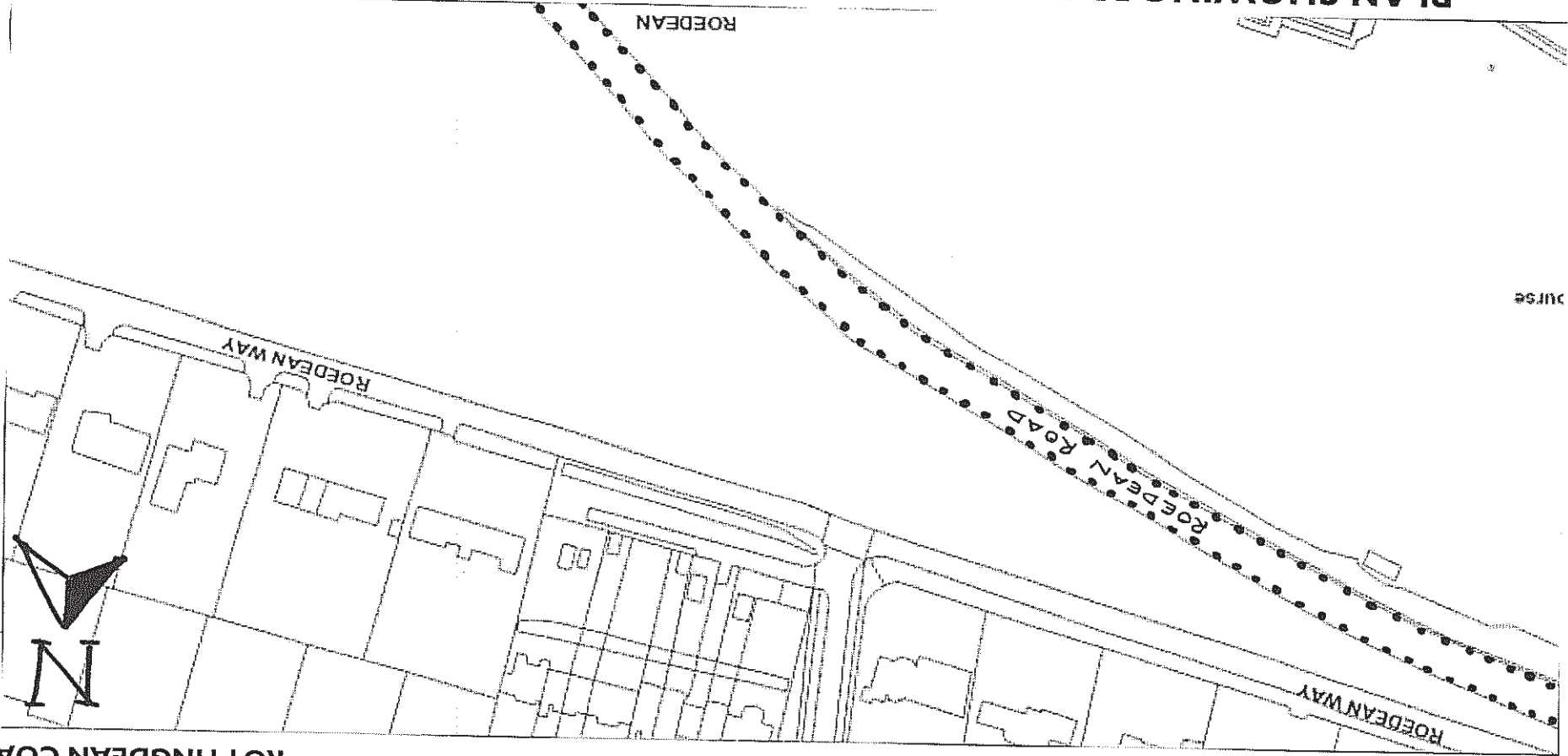
# PLAN SHOWING PROPOSED CHANGES TO PARKING RESTRICTION ROEDEAN ROAD, BRIGHTON

**KEY:-** . . . . . PROPOSED DOUBLE YELLOW LINES

★ (THERE ARE 3 OTHER PLANS ATTACHED SHOWING PROPOSED DOUBLE YELLOW LINES IN OTHER SECTIONS OF ROEDEAN ROAD)

**REASON:-** TO PREVENT OBSTRUCTION TO ALL ROAD USERS  
**SCALE :** NOT TO SCALE

reproduction from the Ordnance Survey mapping with the Permission of the  
controller of H.M. Stationery Office. © Crown Copyright. Unauthorised  
reproduction infringes Crown copyright and may lead to prosecution or civil  
proceedings. Brighton & Hove Council. Licence : LA09068L, 2003.



# PLAN SHOWING PROPOSED CHANGES TO PARKING RESTRICTION ROEDEAN ROAD, BRIGHTON

**KEY:-** ..... PROPOSED DOUBLE YELLOW LINES



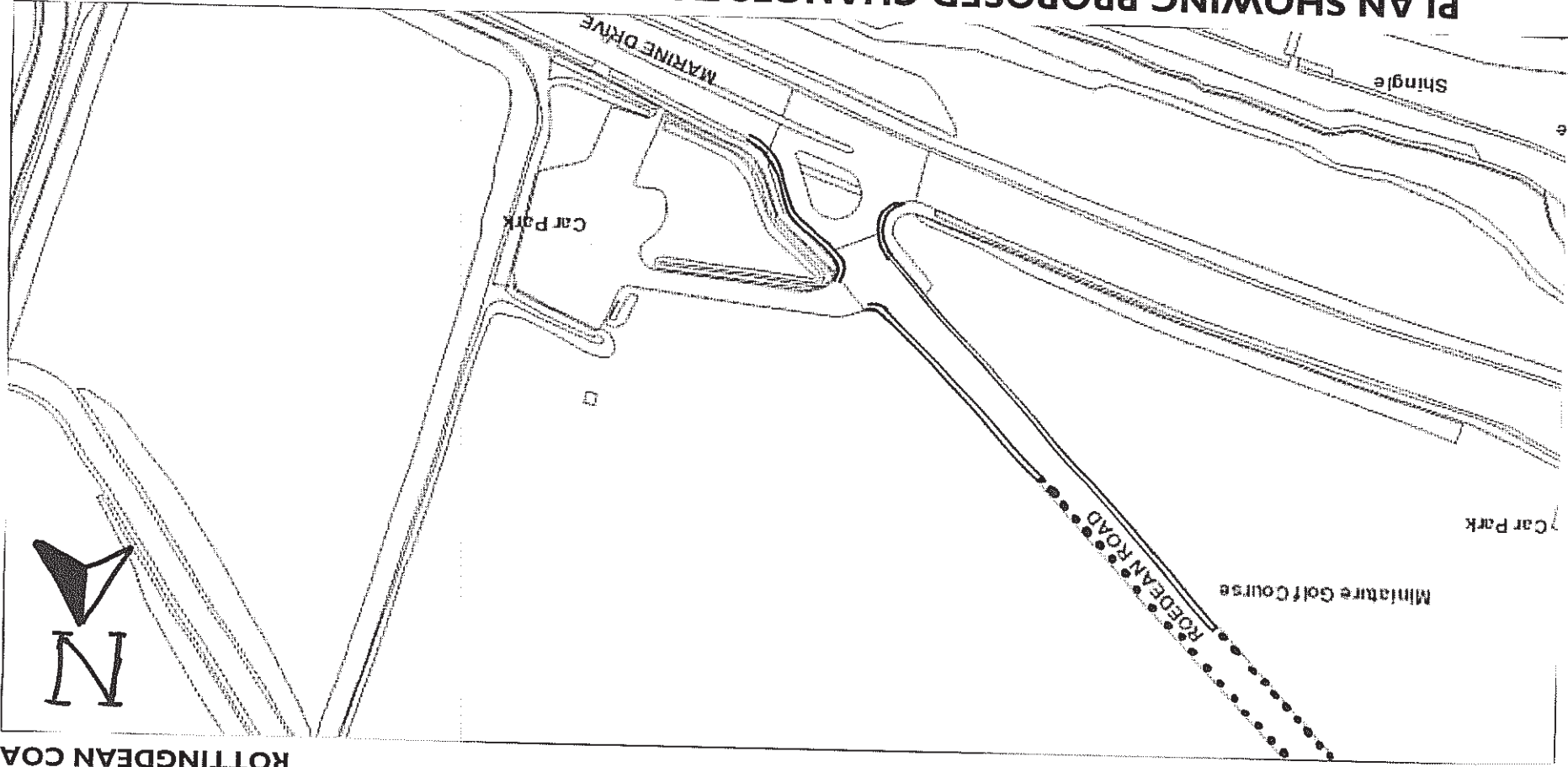
(THERE ARE 3 OTHER PLANS ATTACHED SHOWING PROPOSED DOUBLE YELLOW LINES IN OTHER SECTIONS OF ROEDEAN ROAD)

**REASON:-** TO PREVENT OBSTRUCTION TO ALL ROAD USERS

**SCALE: NOT TO SCALE**

reproduction from the Ordnance Survey mapping with the Permission of the  
controller of H.M. Stationery Office. © Crown Copyright. Unauthorised  
production infringes Crown copyright and may lead to prosecution or civil  
proceedings. Brighton & Hove Council. Licence : LA09068L, 2003.





# PLAN SHOWING PROPOSED CHANGES TO PARKING RESTRICTION ROEDEAN ROAD, BRIGHTON

**KEY:-** EXISTING DOUBLE YELLOW LINES  
 PROPOSED DOUBLE YELLOW LINES  
 (THERE ARE 3 OTHER PLANS ATTACHED SHOWING PROPOSED DOUBLE YELLOW LINES IN OTHER SECTIONS OF ROEDEAN ROAD)

**REASON:-** TO PREVENT OBSTRUCTION TO ALL ROAD USERS

**SCALE : NOT TO SCALE**

production from the Ordnance Survey mapping with the permission of the  
controller of H.M. Stationery Office. © Crown Copyright. Unauthorised  
production infringes Crown copyright and may lead to prosecution or civil  
proceedings. Brighton & Hove Council. Licence : LA09068L, 2003.